

Notes

This map is part of the Old Lycoming Township Zoning Ordinance, enacted and effective October 25, 2006.


All Zoning district boundary lines follow existing or projected property lines or road or stream centerlines, except as otherwise noted.

This Map is a reduction of the Official Zoning Map located in the Old Lycoming Township Municipal Building. The Official Zoning Map should be used to make specific zoning district determinations.

See following page for Old Lycoming Township Floodplain District Boundaries.










Old Lycoming Township Zoning Map

Date: 3/5/2007



Legend

Zoning

-  C
-  I
-  R - A
-  R - R
-  R - S
-  R - U
-  Roads
-  Streams
-  Unsewered Area (R-R)

